

**PLANS FOR TRUNK INFRASTRUCTURE
PUBLIC PARKS AND LAND FOR COMMUNITY
FACILITIES**

**PUBLIC PARKS AND LAND FOR
COMMUNITY FACILITIES**

- Local Recreation
- Township Recreation
- Shire Recreation
- Township Sports
- Shire Sports
- Future Parks (Upgrade)
- Future Parks (New)

GENERAL

- Property Boundaries
- Catchment Boundaries
- Reserves

© Copyright Cook Shire Council 2017
While every care is taken to ensure the accuracy of this map, Cook Shire Council makes no representations or warranties about its accuracy, reliability, completeness or suitability for any particular purpose and disclaims all responsibility and liability (including without limitation, liability for negligence) for all expenses, losses, damage (including indirect or consequential damage) and costs which might incur as a result of the data being inaccurate or incomplete in any way and for any reason.

© The State of Queensland (Natural Resources and Mines) [2016].
Based on Cadastral Data provided with the permission of the Department of Natural Resources and Mines (Current as at August 2016). While every care is taken to ensure the accuracy of this data, the Department of Natural Resources and Mines makes no representations or warranties about its accuracy, reliability, completeness or suitability for any particular purpose and disclaims all responsibility and all liability (including without limitation, liability for negligence) for all expenses, losses, damages (including indirect or consequential damage) and costs which you might incur as a result of the data being inaccurate or incomplete in any way and for any reason.



Date 2/08/2017

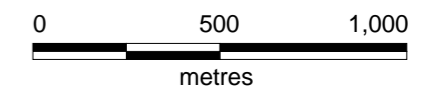
START DATE



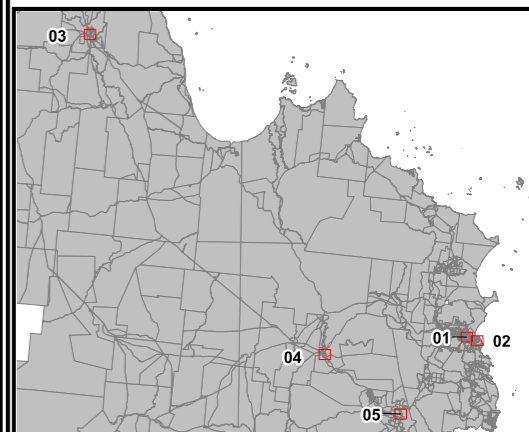
DATUM:
Geocentric Datum
of Australia 1994
(GDA94 - Zone 54)

AMENDMENT DATE

AMENDMENT No.



Scale - 1:20,000 (@ A3)



REMAINDER OF LGA (PPCL05)

**PLANS FOR TRUNK INFRASTRUCTURE
PUBLIC PARKS AND LAND FOR COMMUNITY
FACILITIES**

**PUBLIC PARKS AND LAND FOR
COMMUNITY FACILITIES**

- Local Recreation
- Township Recreation
- Shire Recreation
- Township Sports
- Shire Sports
- Future Parks (Upgrade)
- Future Parks (New)

GENERAL


- Property Boundaries
- Catchment Boundaries
- Reserves

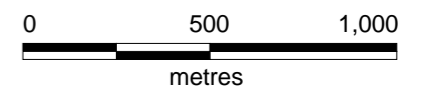
© Copyright Cook Shire Council 2017
While every care is taken to ensure the accuracy of this map, Cook Shire Council makes no representations or warranties about its accuracy, reliability, completeness or suitability for any particular purpose and disclaims all responsibility and liability (including without limitation, liability for negligence) for all expenses, losses, damage (including indirect or consequential damage) and costs which might incur as a result of the data being inaccurate or incomplete in any way and for any reason.

© The State of Queensland (Natural Resources and Mines) [2016].
Based on Cadastral Data provided with the permission of the Department of Natural Resources and Mines (Current as at August 2016). While every care is taken to ensure the accuracy of this data, the Department of Natural Resources and Mines makes no representations or warranties about its accuracy, reliability, completeness or suitability for any particular purpose and disclaims all responsibility and all liability (including without limitation, liability for negligence) for all expenses, losses, damages (including indirect or consequential damage) and costs which you might incur as a result of the data being inaccurate or incomplete in any way and for any reason.

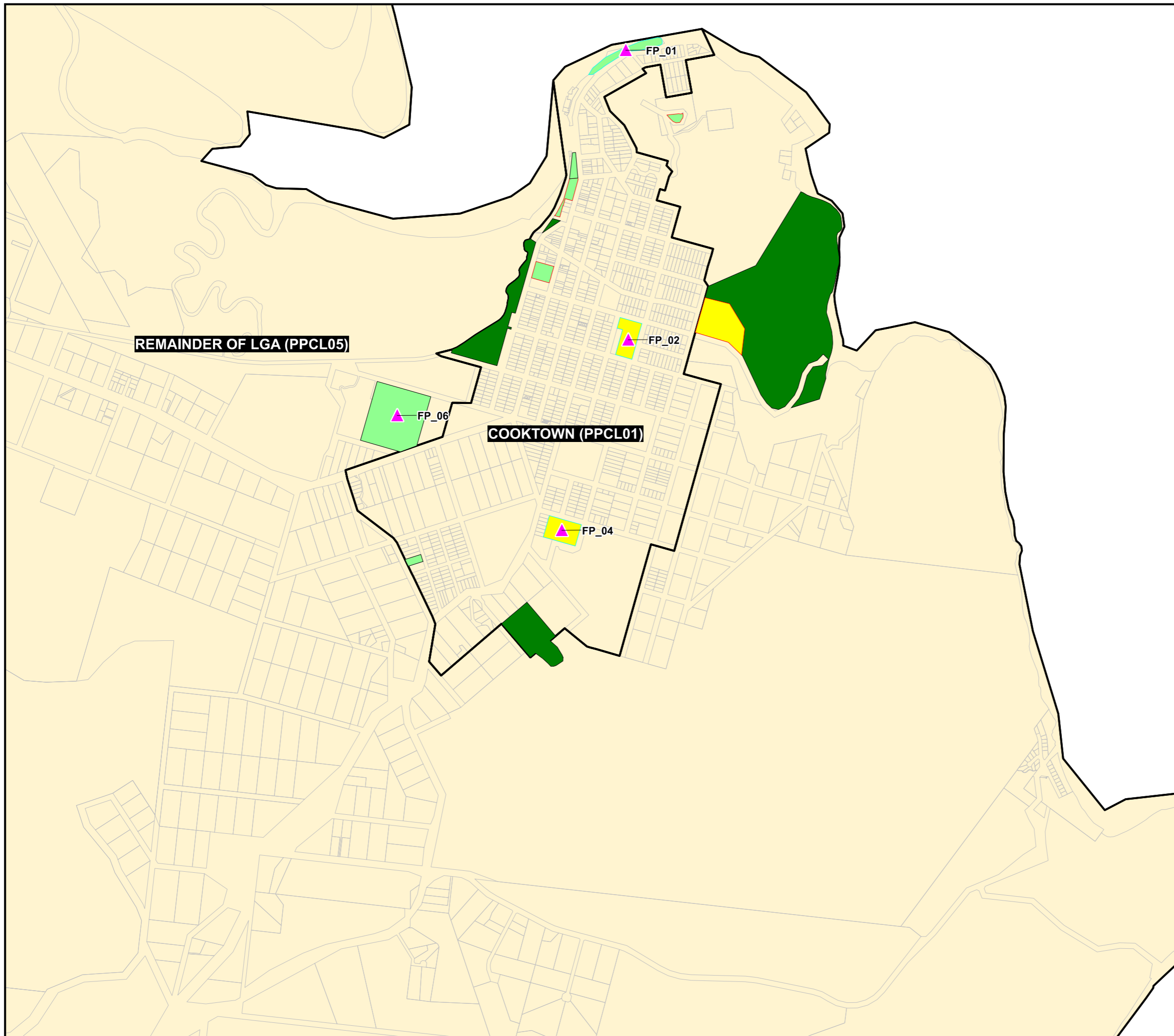
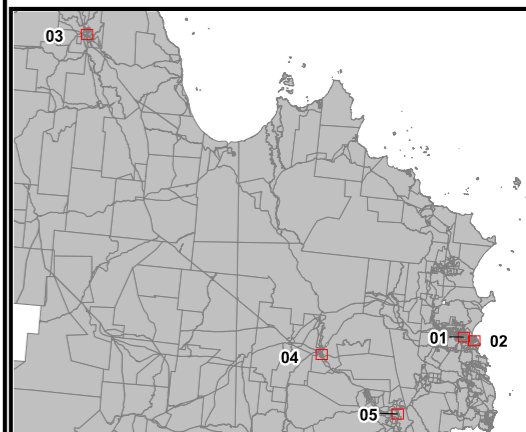


Date 2/08/2017 START DATE

	DATUM: Geocentric Datum of Australia 1994 (GDA94 - Zone 54)	AMENDMENT DATE
		AMENDMENT No.



Scale - 1:20,000 (@ A3)



**PLANS FOR TRUNK INFRASTRUCTURE
PUBLIC PARKS AND LAND FOR COMMUNITY
FACILITIES**

**PUBLIC PARKS AND LAND FOR
COMMUNITY FACILITIES**

- Local Recreation
- Township Recreation
- Shire Recreation
- Township Sports
- Shire Sports
- Future Parks (Upgrade)
- Future Parks (New)


GENERAL

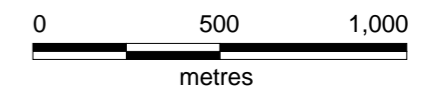
- Property Boundaries
- Catchment Boundaries
- Reserves

© Copyright Cook Shire Council 2017
While every care is taken to ensure the accuracy of this map, Cook Shire Council makes no representations or warranties about its accuracy, reliability, completeness or suitability for any particular purpose and disclaims all responsibility and liability (including without limitation, liability for negligence) for all expenses, losses, damage (including indirect or consequential damage) and costs which might incur as a result of the data being inaccurate or incomplete in any way and for any reason.

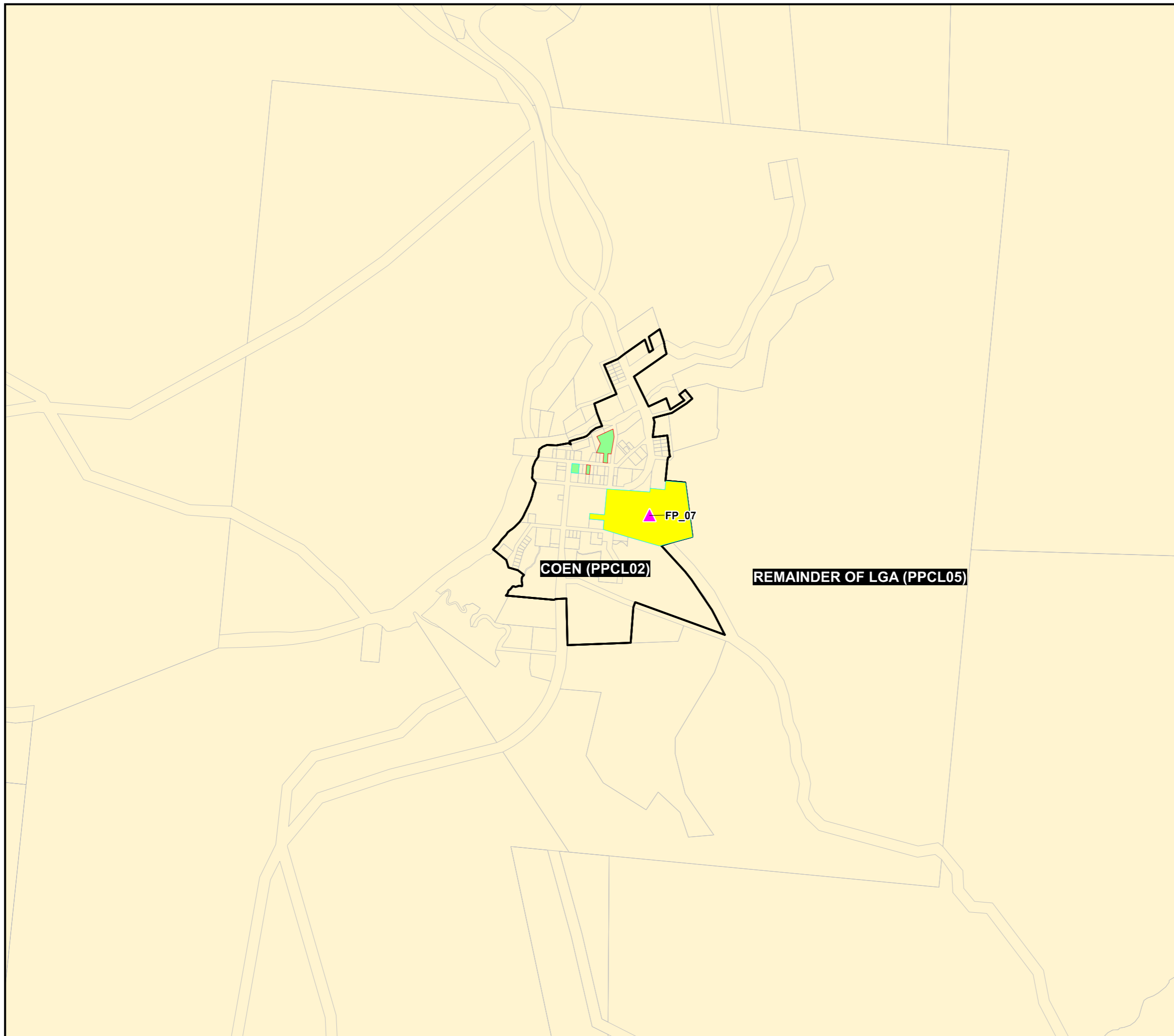
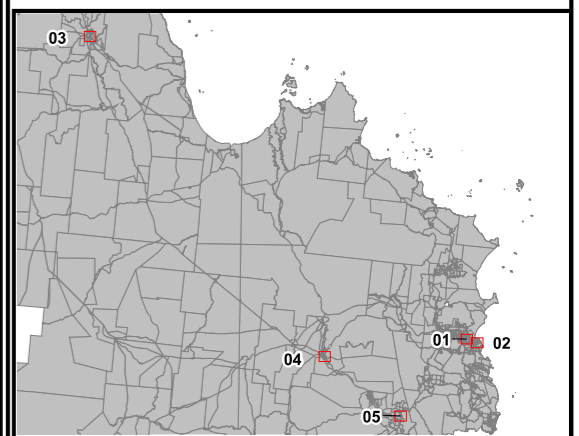
© The State of Queensland (Natural Resources and Mines) [2016].
Based on Cadastral Data provided with the permission of the Department of Natural Resources and Mines (Current as at August 2016). While every care is taken to ensure the accuracy of this data, the Department of Natural Resources and Mines makes no representations or warranties about its accuracy, reliability, completeness or suitability for any particular purpose and disclaims all responsibility and all liability (including without limitation, liability for negligence) for all expenses, losses, damages (including indirect or consequential damage) and costs which you might incur as a result of the data being inaccurate or incomplete in any way and for any reason.



Date	2/08/2017	START DATE	
	DATUM:	AMENDMENT DATE	
	Geocentric Datum of Australia 1994 (GDA94 - Zone 54)	AMENDMENT No.	



Scale - 1:20,000 (@ A3)



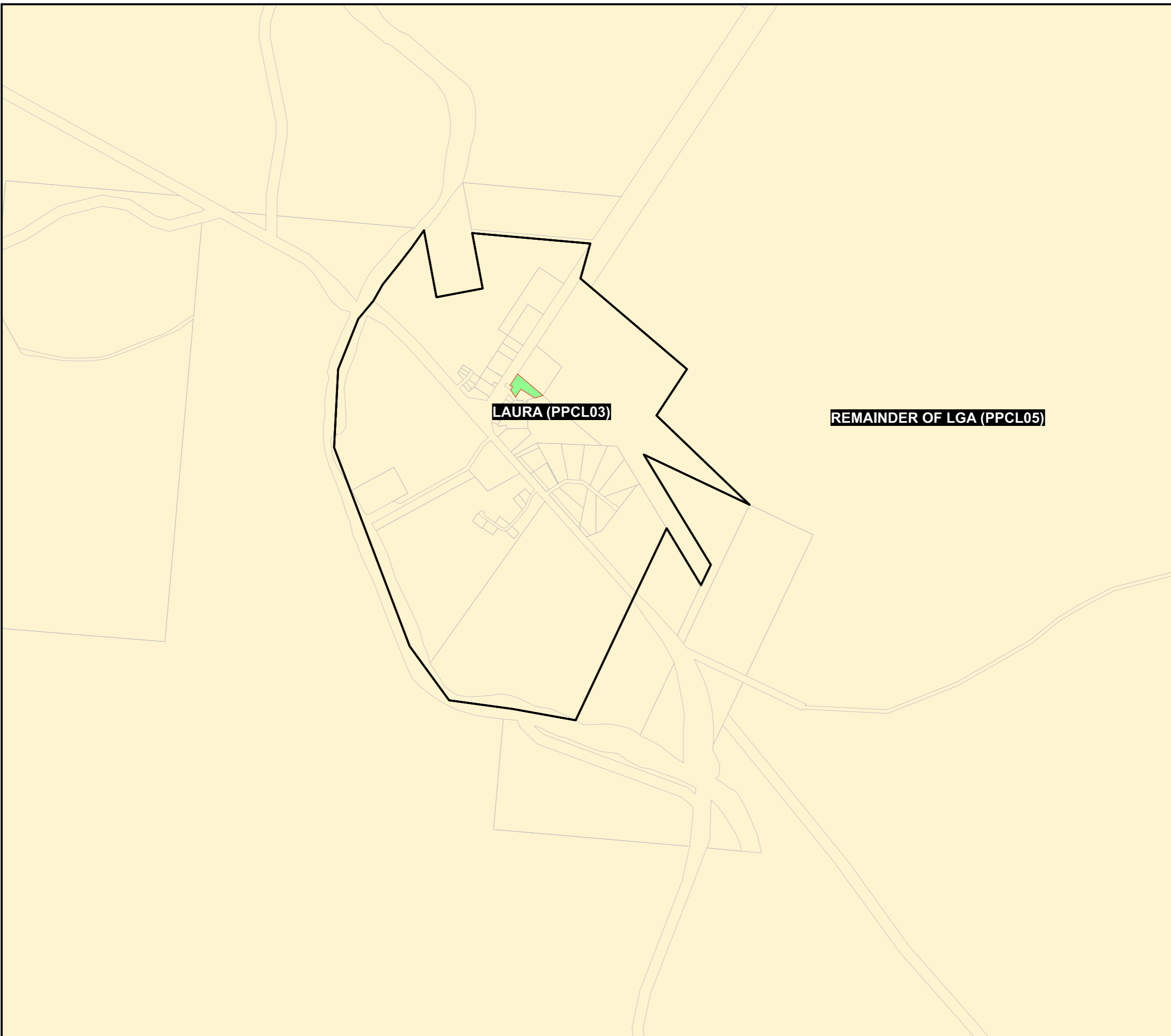
**PLANS FOR TRUNK INFRASTRUCTURE
PUBLIC PARKS AND LAND FOR COMMUNITY
FACILITIES**

**PUBLIC PARKS AND LAND FOR
COMMUNITY FACILITIES**

- Local Recreation
- Township Recreation
- Shire Recreation
- Township Sports
- Shire Sports
- Future Parks (Upgrade)
- Future Parks (New)

GENERAL


- Property Boundaries
- Catchment Boundaries
- Reserves

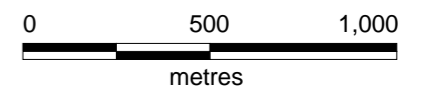


© Copyright Cook Shire Council 2017
While every care is taken to ensure the accuracy of this map, Cook Shire Council makes no representations or warranties about its accuracy, reliability, completeness or suitability for any particular purpose and disclaims all responsibility and liability (including without limitation, liability for negligence) for all expenses, losses, damage (including indirect or consequential damage) and costs which might incur as a result of the data being inaccurate or incomplete in any way and for any reason.

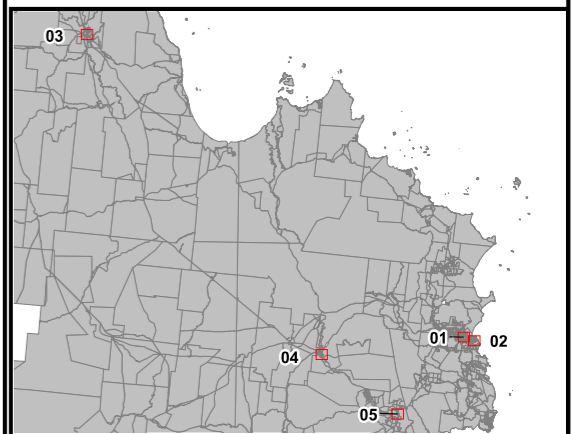
© The State of Queensland (Natural Resources and Mines) [2016].
Based on Cadastral Data provided with the permission of the Department of Natural Resources and Mines (Current as at August 2016). While every care is taken to ensure the accuracy of this data, the Department of Natural Resources and Mines makes no representations or warranties about its accuracy, reliability, completeness or suitability for any particular purpose and disclaims all responsibility and all liability (including without limitation, liability for negligence) for all expenses, losses, damages (including indirect or consequential damage) and costs which you might incur as a result of the data being inaccurate or incomplete in any way and for any reason.



Date	2/08/2017	START DATE	
	DATUM:	AMENDMENT DATE	
	Geocentric Datum of Australia 1994 (GDA94 - Zone 54)	AMENDMENT No.	



Scale - 1:20,000 (@ A3)



**PLANS FOR TRUNK INFRASTRUCTURE
PUBLIC PARKS AND LAND FOR COMMUNITY
FACILITIES**

**PUBLIC PARKS AND LAND FOR
COMMUNITY FACILITIES**

- Local Recreation
- Township Recreation
- Shire Recreation
- Township Sports
- Shire Sports
- Future Parks (Upgrade)
- Future Parks (New)


GENERAL

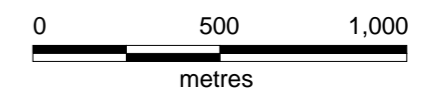
- Property Boundaries
- Catchment Boundaries
- Reserves

© Copyright Cook Shire Council 2017
While every care is taken to ensure the accuracy of this map, Cook Shire Council makes no representations or warranties about its accuracy, reliability, completeness or suitability for any particular purpose and disclaims all responsibility and liability (including without limitation, liability for negligence) for all expenses, losses, damage (including indirect or consequential damage) and costs which might incur as a result of the data being inaccurate or incomplete in any way and for any reason.

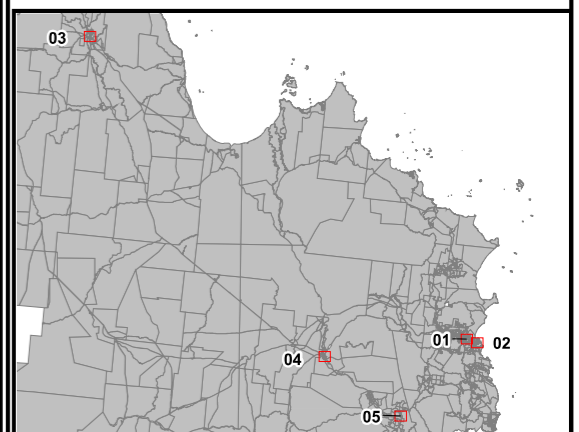
© The State of Queensland (Natural Resources and Mines) [2016].
Based on Cadastral Data provided with the permission of the Department of Natural Resources and Mines (Current as at August 2016). While every care is taken to ensure the accuracy of this data, the Department of Natural Resources and Mines makes no representations or warranties about its accuracy, reliability, completeness or suitability for any particular purpose and disclaims all responsibility and all liability (including without limitation, liability for negligence) for all expenses, losses, damages (including indirect or consequential damage) and costs which you might incur as a result of the data being inaccurate or incomplete in any way and for any reason.



<i>Date</i>	2/08/2017	START DATE	
	DATUM: Geocentric Datum of Australia 1994 (GDA94 - Zone 54)	AMENDMENT DATE	
		AMENDMENT No.	



Scale - 1:20,000 (@ A3)



SHEET NO.PPCL 05

